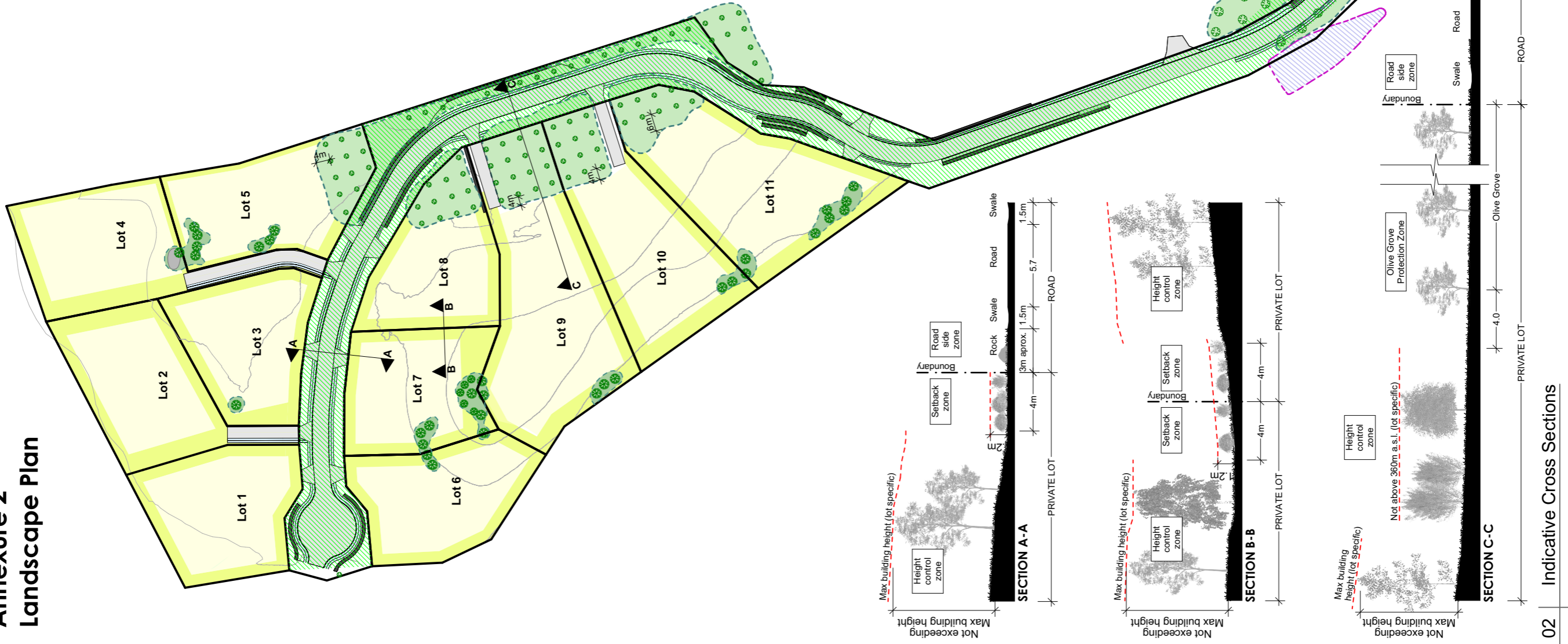


Annexure 2 Landscape Plan

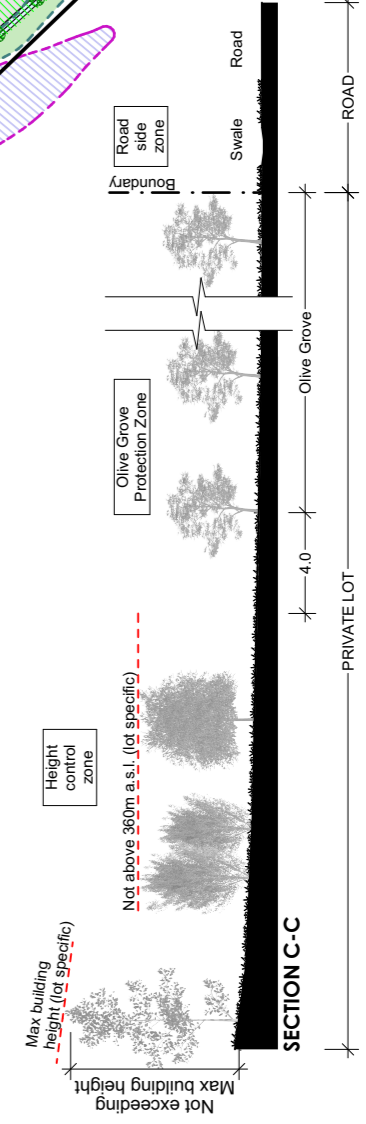
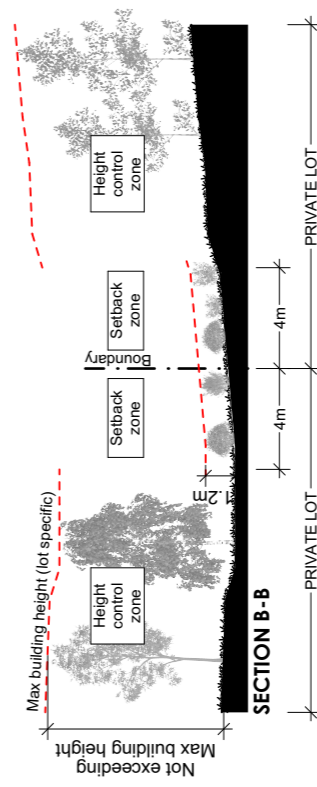
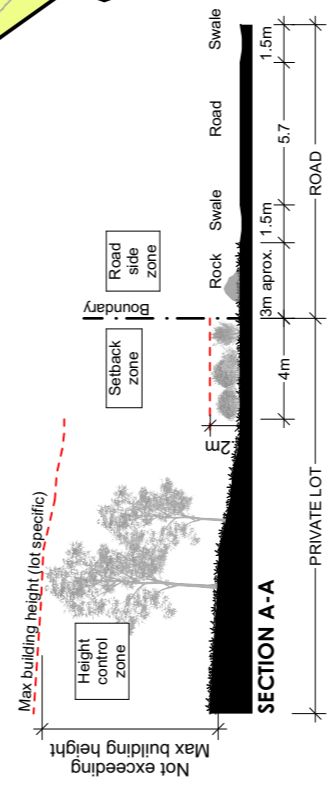






LANDSCAPE LEGEND:

- Olive tree
- Matagouri stand
- Lavander field
- Schist stone walls
- Existing Rock

Protected Zones:	Rule Ref.
Olive Grove	4.a
Matagouri stands	4.b

Restricted Zones:	Rule Ref.
Road side	4.c
Setback zone	4.d
Height control zone	4.e



02 Indicative Cross Sections